


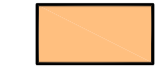




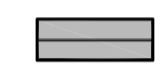





**KEY**


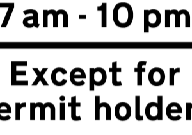


-  SEMI-MATURE TREE – See Note 1
-  GRANITE BENCH – See Note 2
-  PROPOSED LITTER BIN
-  UNCONTROLLED CROSSING, BUFF TACTILE PAVING OR HAZARD WARNING PAVING AT STEPS
-  CARRIAGEWAY REFURBISHMENT
-  SANDSTONE SETT PAVING – See Note 3
-  SANDSTONE SETT PAVING AS DRAINAGE CHANNEL – See Note 3
-  SANDSTONE SETT PAVING AS DELINEATION TRIM – See Note 3
-  GRANITE SETT PAVING AS DELINEATION TRIM – See Note 3
-  GRANITE KERBS – See Note 4


**Notes:**

1. Trees to be 30–35cm rootballed in 3 x 2 x 1m deep tree pit.
2. Granite benches 4000 x 750 x 500mm high, to be Polished Black Granite GRA910 (exact locations to be determined on site).
3. Sandstone paving, and sandstone drainage channel to match Sovereign Square Public Realm.  
Granite paving to be GRA910 (Black Flamed) all 200 x 150 x 75mm thick, on Instarmac or similar approved laying course and jointing material.
4. Granite kerbs to be GRA910 (Black Flamed) 300 wide, 200 high, 915mm long.

**PEDESTRIAN ZONE**

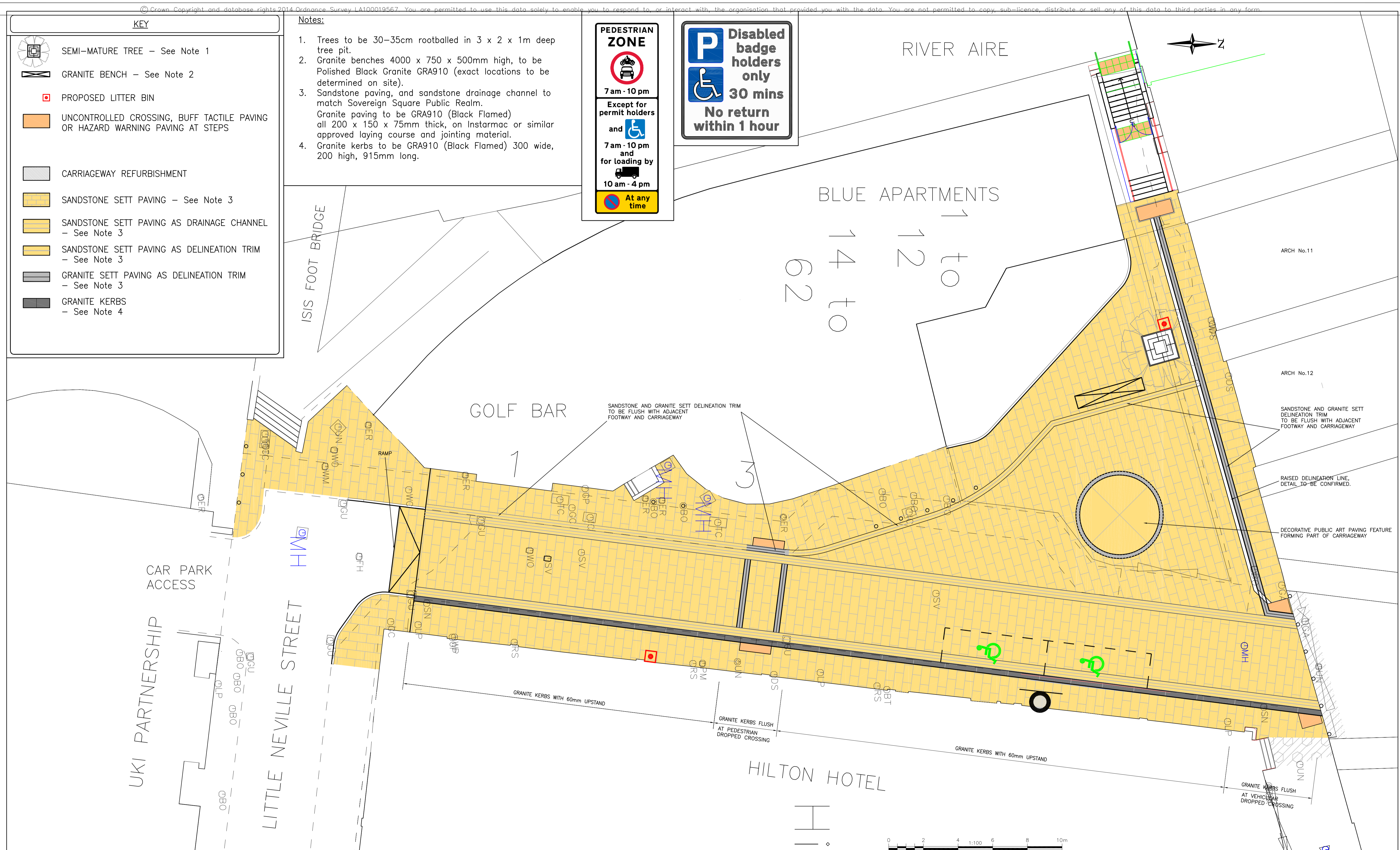
7 am - 10 pm  
Except for permit holders  
and   
7 am - 10 pm  
and  
for loading by   
10 am - 4 pm

 **At any time**

**P Disabled badge holders only 30 mins No return within 1 hour**





© LEEDS CITY COUNCIL  
This drawing is the property of Leeds City Council. It must only be used for the purpose for which it was originally supplied. It must not be copied, published or transmitted by any means to any third party, without the express permission of the originator. Modification or manipulation of all or part of this drawing is strictly forbidden, unless specifically requested or approved by the originator.

**LEEDS STATION SOUTHERN ENTRANCE  
LITTLE NEVILLE STREET/DARK NEVILLE STREET  
PUBLIC REALM PROPOSALS  
GENERAL ARRANGEMENT**

AMENDMENTS	DRAWN	CHECK	DATE	DRAWN BY	SCALE
FIRST APPROVED	RGS	SK	12/14	INITIALS DATE RGS 12/14 AutoCAD BY INITIALS DATE RGS 12/14 CHECKED BY INITIALS DATE SK 12/14	1:100 ORIGINAL SHEET SIZE A1



**Leeds**  
CITY COUNCIL  
HIGHWAYS AND TRANSPORTATION

DRAWING NUMBER:  
**HDC/297032/MIS/15**

DATE: **December 2014**